

**Term 1**  
**Chapter -1 India- Heavenly Land**

**A. Know your country:-**

1. Length of India from Jammu and Kashmir to Kanyakumari:-  
(i) 3,214 kms    (ii) 3,000 kms    (iii) 2,0000 kms
2. The breadth of India from Gujarat in the west to Arunachal Pradesh in the east:-  
(i) 2,000 kms    (ii) 2,933 kms    (iii) 2,500 kms
3. China is our neighbouring country to our :-  
(i) South    (ii) West    (iii) North
4. The \_\_\_\_\_ lies in the south.  
(i) Arabian sea    (ii) Indian Ocean    (iii) Atlantic Ocean
5. \_\_\_\_\_ is an Union territory.  
(i) Bihar    (ii) Chandigarh    (iii) West Bengal
6. Thiruvananthapuram is the capital of \_\_\_\_\_.  
(i) Assam    (ii) Telangana    (iii) Kerala
7. India has the \_\_\_\_\_ largest population in the world.  
(i) 2<sup>nd</sup>    (ii) 3<sup>rd</sup>    (iii) 4<sup>th</sup>
8. Is Myanmar a neighbour of India?  
(i) Yes    (ii) No    (iii) Cannot say

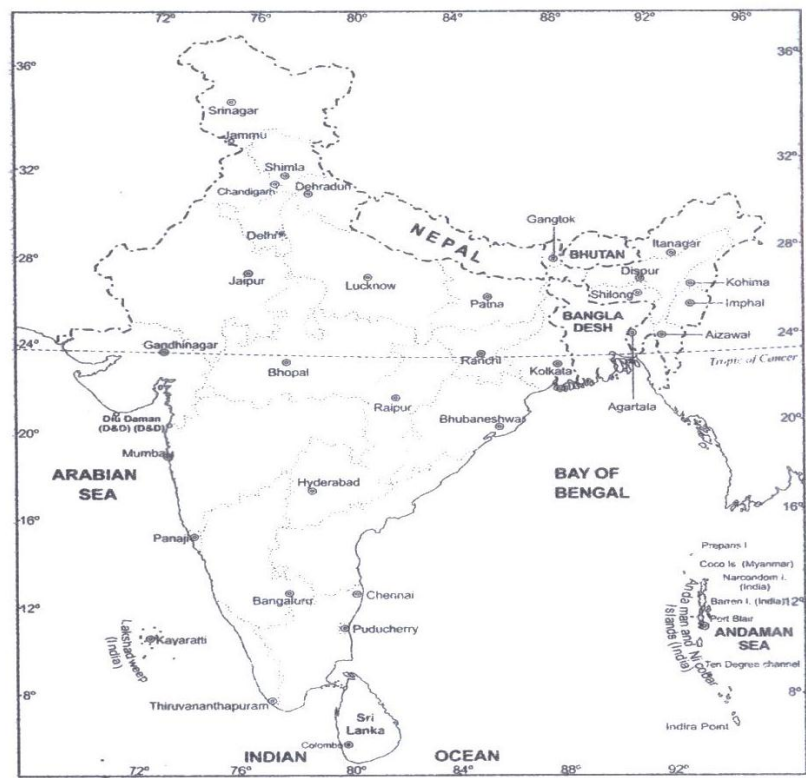
**B. Write the names of these states, Union Territories and Capitals in the correct columns:-**

Aizwal , Dadra and Nagar Haveli, Gujarat, Lakshadweep,  
Port Blair, Kerala , Telangana, Tripura, Daman and Diu,  
Bhopal, Panaji , Delhi.

State	Union Territory	Capital

C. Road trip:-

Akshay and Rohan are planning a road trip from Delhi to Bengaluru.



(a) Look at the map above and name the states they will pass through:-

1.	2.
3.	4.
5.	6.
7.	8.

(b) Write the physical division in which the states lie:-

Northern Mountains/ Northern Plains/ Western Desert/Southern Plateau /Coastal Plains/Islands

1.	2.
3.	4.
5.	6.
7.	8.

(C) Write the names of the states that touch the sea:-

**D. Write True or False:-**

1. The Himalayas are in the northern part of India. \_\_\_\_\_
2. India shares common land boundaries with Turkey and Iran. \_\_\_\_\_
3. Karnataka is the smallest state of India \_\_\_\_\_.
4. Uttarakhand is one of the seven sisters \_\_\_\_\_.
5. Telangana and Andhra Pradesh have a common capital. \_\_\_\_\_

**E. Answer the following questions:-**

1. Which part of India is Peninsula?

---

2. Which city is the capital of two states?

---

3. What is Indira Point?

---

4. How is a Union territory different from a state?

---

5. Which part of India is shaped like a crown?

---

## Revision Exercise Lesson -1

### A. Tick (✓) the correct answer

1. In which continent is India located ?  
(i) Africa                      (ii) Asia                      (iii) Europe
2. Indira point lies in –  
(i) Bay of Bengal      (ii) Andaman and Nicobar Islands      (iii) Lakshadweep
3. How many states are there in India?  
(i) 29      (ii) 25      (iii) 27
4. The southern most tip of the mainland of India is \_\_\_\_\_  
(i) Kanyakumari      (ii) Indira Point      (iii) None of these
5. \_\_\_\_\_ is our neighbouring country across the sea.  
(i) Myanmar      (ii) Bangladesh      (iii) Sri Lanka

### B. Match the following:-

S.No	A	B
1	Daman and Diu	Country to the south of India
2	Bhopal	Arabian Sea
3	Punjab	Madhya Pradesh
4	Lakshadweep Islands	Union Territory
5	Maldives	Chandigarh

### C. Answer the following questions:-

1. Name the neighbouring countries of India.

Ans \_\_\_\_\_  
\_\_\_\_\_

2. What are the different land forms in India?

Ans \_\_\_\_\_  
\_\_\_\_\_  
\_\_\_\_\_  
\_\_\_\_\_

3. What is an island?

Ans \_\_\_\_\_  
\_\_\_\_\_

4. Why India is known as one of the most beautiful countries in the world? Explain.

Ans \_\_\_\_\_  
\_\_\_\_\_

## Chapter-2 The Northern Mountains

### A. Tick (✓) the correct answers:-

1. The middle Himalaya is also known as :-  
(i) Himachal                      (ii) Shivalik                      (iii) Purvanchal
2. Which of these is not a peak?  
(i) Everest                      (ii) Brahmaputra                      (iii) Godwin Austin
3. Which of these festival is celebrated in Himachal Pradesh:-  
(i) Onam                      (ii) Dusshera                      (iii) Strawberry festival
4. Which of these flowers grow in Sikkim?  
(i) Orchids                      (ii) Tulips                      (iii) Sun flowers
5. Which state is known as Dev Bhumi?  
(i) Jammu and Kashmir                      (ii) Assam                      (iii) Himachal Pradesh
6. Jaintia tribe lives in :-  
(i) Tripura                      (ii) Meghalaya                      (iii) Mizoram

### B. The underlined word in each sentence is incorrect. Write the correct words:-

1. The Mount Everest is in Karakoram range. \_\_\_\_\_
2. A slow moving river of ice and snow is called a peak. \_\_\_\_\_
3. The Karakoram mountains are found in Arunachal Pradesh. \_\_\_\_\_
4. Kahwa is a special kind of coffee. \_\_\_\_\_
5. Dalhousie is located in Uttarakhand. \_\_\_\_\_

### C. Kashmir Quiz:-

1. Brightly coloured boats in Dal Lake \_\_\_\_\_
2. Largest fresh water lake in Kashmir \_\_\_\_\_
3. Popular place in Kashmir for Ice-skating and Skiing \_\_\_\_\_
4. Small pot with burning coal, used to provide warmth \_\_\_\_\_
5. Long woollen coat worn by men and women in Kashmir \_\_\_\_\_
6. Special green tea of Kashmir \_\_\_\_\_
7. Traditional folk dance of Kashmir \_\_\_\_\_
8. Main festival of Kashmir \_\_\_\_\_

### D. Find out and write the names of 5 Indians who have climbed Mt. Everest :-

1. \_\_\_\_\_
2. \_\_\_\_\_
3. \_\_\_\_\_
4. \_\_\_\_\_
5. \_\_\_\_\_

**E. Answer the following questions:-**

1. Which Indian state gets the heaviest rainfall?

---

2. Which range of Himalayas is known for high peaks?

---

3. What is terrace farming?

---

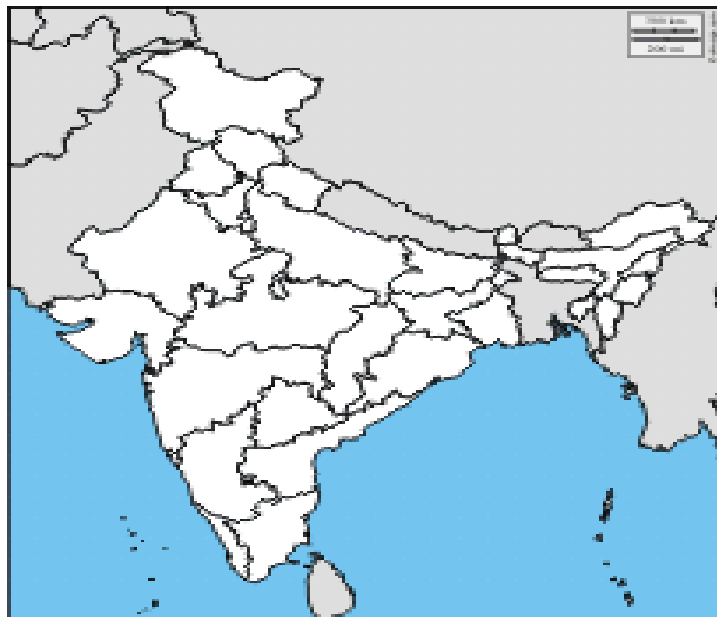
4. Name some important peaks of Himalyas.

---

5. Which is the largest state in the north-east?

---

**F. On the outline map of the Himalayan region, label and colour the states.**



## Revision Exercise Lesson - 2

### A. Fill in the blanks:-

1. The Mughal emperor, Jahangir called Kashmir the \_\_\_\_\_
2. In Srinagar, boats called \_\_\_\_\_ are used as hotels for tourists.
3. In hilly areas, people rear \_\_\_\_\_ and \_\_\_\_\_ for their wool and meat.
4. The \_\_\_\_\_ ranges remain covered with snow throughout the year.
5. \_\_\_\_\_ is the capital of Sikkim.
6. \_\_\_\_\_ means the abode of clouds.
7. People of Arunachal Pradesh live in \_\_\_\_\_ houses to protect themselves from snakes and heavy rains.
8. Uttarakhand comprises of the hill ranges of \_\_\_\_\_ and \_\_\_\_\_.

### B. Name the following:-

1. Two hill stations in the Himachal range \_\_\_\_\_ , \_\_\_\_\_
2. Two hill ranges in Purvanchal \_\_\_\_\_ , \_\_\_\_\_.
3. Two peaks in the Himalayas \_\_\_\_\_ , \_\_\_\_\_.
4. Two people who climbed Mt. Everest in 1953 \_\_\_\_\_ , \_\_\_\_\_
5. Highest peak in India \_\_\_\_\_
6. Main occupation of the people in hilly region \_\_\_\_\_
7. State which gets maximum rainfall in India \_\_\_\_\_
8. Two main tribes of Sikkim \_\_\_\_\_ , \_\_\_\_\_

### C. Answer the following questions:-

1. Why state of Jammu and Kashmir have two capitals?

Ans \_\_\_\_\_  
\_\_\_\_\_

2. Describe the life of people living in the state of Sikkim.

Ans \_\_\_\_\_  
\_\_\_\_\_

3. Which range of Himalayas is known for high peaks?

Ans \_\_\_\_\_  
\_\_\_\_\_

4. How can we recognize a Naga tribe?

Ans \_\_\_\_\_  
\_\_\_\_\_

5. Can we grow crops on Mt. Everest?

Ans \_\_\_\_\_  
\_\_\_\_\_

### Chapter-3 The Northern Plains

- A. On the map given below draw the outline of Northern Plains. Label the states in the Northern Plains:**

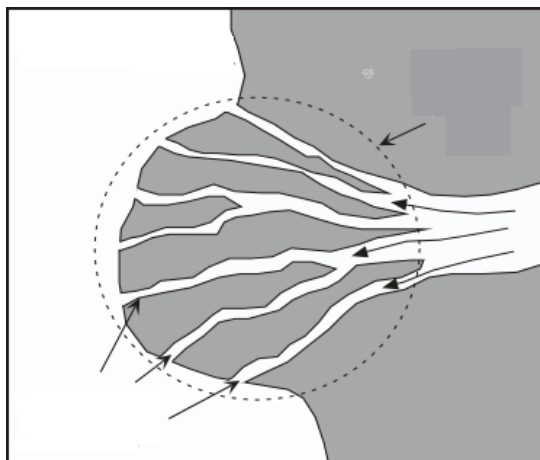


- B. Name the three rivers which form the Northern Plains:**

\_\_\_\_\_

- C. In the diagram given below, label the following:**

(a) Distributaries and delta





**D. Answer the following questions:-**

1. What is a river basin?

---

---

2. Write the names of rivers that form the sunderban delta?

---

---

3. What are the people of Punjab fond of eating?

---

---

4. Name the main states that lie in the three river basins in the northern plains.

---

---

5. What is the main occupation of the people of the Sutlej basin? Name a few crops grown in this region.

---

---

**E. Define the following terms:-**

1. Alluvium- \_\_\_\_\_

2. Hydro-electricity- \_\_\_\_\_

3. Delta - \_\_\_\_\_

4. Distributaries - \_\_\_\_\_

### Revision Exercise Lesson - 3

**A. Tick (✓) the correct answer:-**

1. Northern plains lie \_\_\_\_\_ to the Northern Himalayas.  
(i) North      (ii) South      (iii) East
2. The river Padma flows through \_\_\_\_\_.  
(i) India      (ii) Bangladesh      (iii) China
3. Chandigarh is the capital of –  
(i) Haryana      (ii) Uttar Pradesh      (iii) Bihar
4. Bihu is the main festival of \_\_\_\_\_.  
(i) West Bengal      (ii) Assam      (iii) Haryana
5. \_\_\_\_\_ festival is celebrated in Bihar.  
(i) Durga Puja      (ii) Onam      (iii) Chhath

**B. Name the following :-**

1. The capital of Tripura \_\_\_\_\_
2. Fine silt brought by the rivers \_\_\_\_\_
3. Satluj joins this river in Pakistan \_\_\_\_\_
4. Dam constructed on river Satluj \_\_\_\_\_
5. Biggest Delta in the world \_\_\_\_\_.

**C. Answer the following questions:-**

1. Which is the main tributary of river Satluj?

Ans \_\_\_\_\_  
\_\_\_\_\_

2. Name three rivers which make Northern plains.

Ans \_\_\_\_\_  
\_\_\_\_\_

3. Name the state through which river Brahmaputra enters India.

Ans \_\_\_\_\_  
\_\_\_\_\_

4. Name the rivers which forms the largest delta of the world.

Ans \_\_\_\_\_  
\_\_\_\_\_

5. Name the state where river Ganga splits into two branches. Also name the branches.

Ans \_\_\_\_\_  
\_\_\_\_\_

## Chapter-4 The Western Desert

### A. Circle the odd one :-

- |    |                |         |           |              |
|----|----------------|---------|-----------|--------------|
| 1. | Sand Dune      | Glacier | Oasis     | thorny shrub |
| 2. | Black buck     | camel   | chinkara  | lion         |
| 3. | Bajra          | jowar   | sesame    | rice         |
| 4. | Ghagra         | choli   | phiran    | odhni        |
| 5. | Vindaloo       | choorma | baati     | dal          |
| 6. | Vishakhapatnam | Jaipur  | Jaisalmer | Bikaner      |

### B. Fill in the missing words:-

Rajasthan means the land of \_\_\_\_\_. Life in a desert is very \_\_\_\_\_. There is severe shortage of \_\_\_\_\_. There is hardly any \_\_\_\_\_. Nomads living in the desert do not have \_\_\_\_\_ home. They wander from place to place in search of pasture lands for their \_\_\_\_\_. People rear \_\_\_\_\_, \_\_\_\_\_ and camels.

\_\_\_\_\_ is the special dish of Rajasthan. Rajasthan is famous for \_\_\_\_\_ bangles, jewellery and decorative items.

Rajasthan is famous for its block prints and \_\_\_\_\_ sarees.

### C. Write one word for each:-

1. The state where the Great Indian desert lies \_\_\_\_\_.
2. A popular dish in Rajasthan \_\_\_\_\_.
3. A river that flows through the Thar Desert \_\_\_\_\_.
4. The canal that brings water to the Thar desert \_\_\_\_\_.
5. An item that is famous in Jaipur \_\_\_\_\_.

### D. Complete these sentences:-

1. The climate of the Thar Desert is \_\_\_\_\_  
\_\_\_\_\_
2. The main occupation of the people of Rajasthan are \_\_\_\_\_  
\_\_\_\_\_
3. Jaipur is called the Pink city because \_\_\_\_\_  
\_\_\_\_\_
4. The trees that grow in the eastern part of the Thar Desert are \_\_\_\_\_  
\_\_\_\_\_
5. The walls of the houses in Rajasthan are thick to \_\_\_\_\_  
\_\_\_\_\_

**E. Answer the following questions:-**

1. What is the other name for the Indira Gandhi canal?

---

---

2. Name a sweet and juicy fruit found in the desert.

---

---

3. Name two tourist places of Rajasthan.

---

---

4. What kind of winds blow in the Thar Desert?

---

---

5. Why are nights generally cold in a desert?

---

---

**F. Define the following terms:-**

1. Rann of Kutchh - \_\_\_\_\_

2. Caravans - \_\_\_\_\_

3. Taanka - \_\_\_\_\_

4. Nomads - \_\_\_\_\_

5. Sand dune - \_\_\_\_\_

**G. Write True or False:-**

1. Strong wind that blow in the desert can shift the sand dunes \_\_\_\_\_

2. The streams in the Thar Desert carry water throughout the year \_\_\_\_\_

3. In the desert crops are grown around sand dunes \_\_\_\_\_

4. Ghoomar is a folk dance of Rajasthan \_\_\_\_\_

5. Varanasi is a city in Rajasthan. \_\_\_\_\_

**Revision Exercise Lesson - 4**  
**The western Desert**

**A. Say True or False:-**

1. Most villages in deserts come up around oasis. \_\_\_\_\_
2. The nomads of Rajasthan are called banjaras. \_\_\_\_\_
3. Jaisalmer is also known as the pink city. \_\_\_\_\_
4. The eastern desert covers a large part of Rajasthan. \_\_\_\_\_
5. Sand dunes shift because of soil erosion by water. \_\_\_\_\_

**B. Fill in the blanks:-**

1. Flat land with sandy soil and very little rainfall and vegetation is called a \_\_\_\_\_
2. The Great Indian Desert is also known as \_\_\_\_\_
3. \_\_\_\_\_ is the chief means of transportation in the desert.
4. The fast blowing winds are called \_\_\_\_\_.
5. The climate of Thar Desert is \_\_\_\_\_.

**C. Answer the following questions:-**

1. Why does sand dune keep shifting?

Ans \_\_\_\_\_  
\_\_\_\_\_

2. Name three important cities in this region.

Ans \_\_\_\_\_  
\_\_\_\_\_

3. Why do people like to live around an oasis in a desert?

Ans \_\_\_\_\_  
\_\_\_\_\_

4. What is the main reason that is responsible to make the land a desert?

Ans \_\_\_\_\_  
\_\_\_\_\_